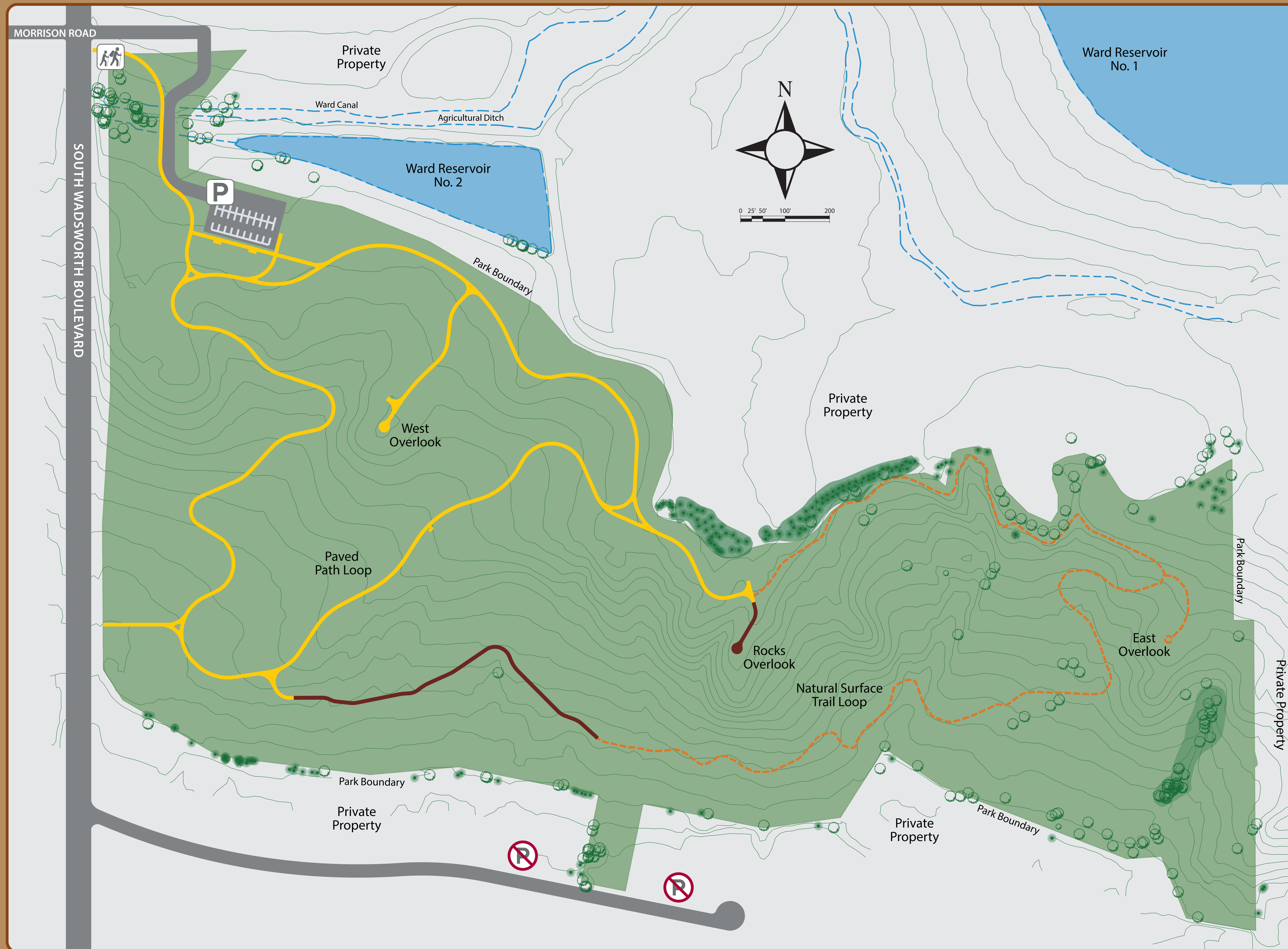





PEAK VIEW PARK






PARK MAP KEY




-  **PAVED PATH**
-  **NATURAL SURFACE TRAIL**
-  **GRAVEL TRAIL**

PATH AND TRAIL LENGTHS

- PAVED PATH LOOP: .78 MILES**
with Rocks Overlook: .96 miles
with West and Rocks Overlooks: 1.1 miles
- NATURAL SURFACE TRAIL: .61 MILES**
- GRAVEL PATH: .17 MILES**
- ENTIRE OUTER LOOP: 1.42 MILES**
with West and Rocks Overlooks: 1.62 miles

-  **Pedestrian & Bicycle Access**
-  **Parking & Trail Access**



TYPE OF VEHICLE	SOFT SURFACE GRAVEL	PAVED
 Class 1 e-bike	YES	YES
 Class 2 e-bike	NO	YES
 Class 3 e-bike Other motorized vehicles	NO	NO

